

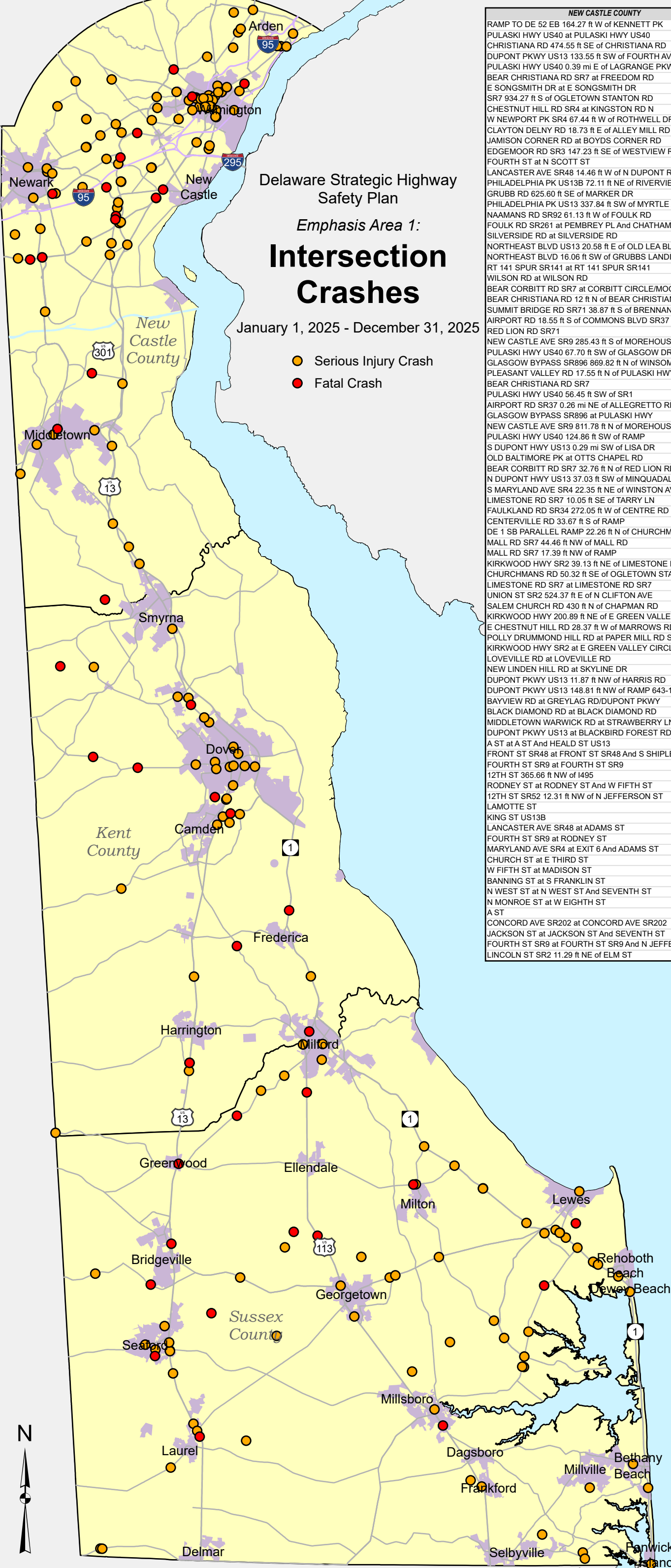
Delaware Strategic Highway Safety Plan

Emphasis Area 1:

Intersection Crashes

January 1, 2025 - December 31, 2025

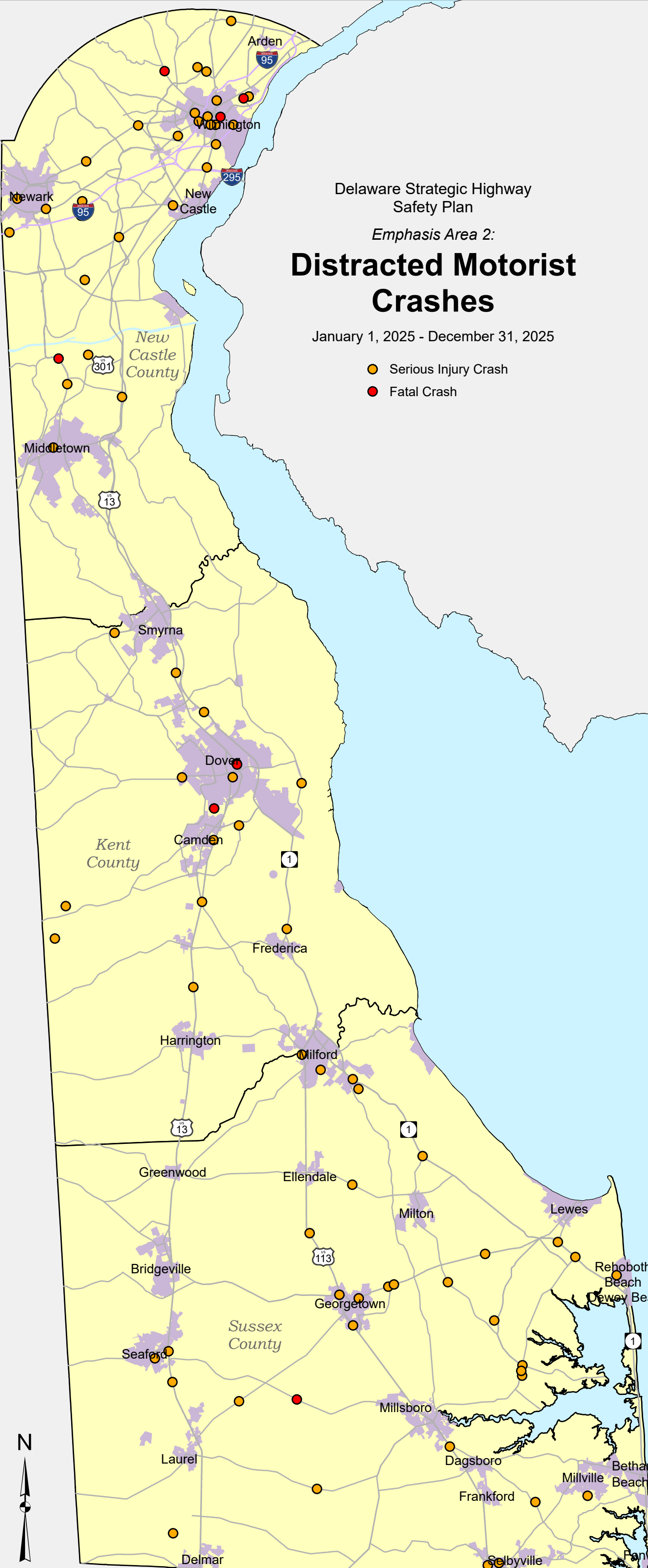
- Serious Injury Crash
- Fatal Crash



NEW CASTLE COUNTY
RAMP TO DE 52 EB 164.27 ft W of KENNETT PK
PULASKI HWY US40 at PULASKI HWY US40
CHRISTIANA RD 474.55 ft SE of CHRISTIANA RD
DUPONT PKWY US13 133.55 ft SW of FOURTH AVE
PULASKI HWY US40 0.39 mi E of LAGRANGE PKWY
BEAR CHRISTIANA RD SR7 at FREEDOM RD
E SONGSMITH DR at E SONGSMITH DR
SR7 934.27 ft S of OGLETOWN STANTON RD
CHESTNUT HILL RD SR4 at KINGSTON RD N
W NEWPORT PK SR4 67.44 ft W of ROTHWELL DR
CLAYTON DELNY RD 18.73 ft E of ALLEY MILL RD
JAMISON CORNER RD at BOYDS CORNER RD
EDGEMOOR RD SR3 147.23 ft SE of WESTVIEW RD
FOURTH ST at N SCOTT ST
LANCASTER AVE SR48 14.46 ft W of N DUPONT RD
PHILADELPHIA PK US13B 72.11 ft NE of RIVERVIEW RD
GRUBB RD 625.60 ft SE of MARKER DR
PHILADELPHIA PK US13 337.84 ft SW of MYRTLE AVE
NAAMANS RD SR92 61.13 ft W of FOULK RD
FOULK RD SR261 at PEMBREY PL And CHATHAM DR
SILVERSIDE RD at SILVERSIDE RD
NORTHEAST BLVD US13 20.58 ft E of OLD LEA BLVD
NORTHEAST BLVD 16.06 ft SW of GRUBBS LANDING RD
RT 141 SPUR SR141 at RT 141 SPUR SR141
WILSON RD at WILSON RD
BEAR CORBITT RD SR7 at CORBITT CIRCLE/MOORES DR
BEAR CHRISTIANA RD 12 ft N of BEAR CHRISTIANA RD
SUMMIT BRIDGE RD SR71 38.87 ft S of BRENNAN BLVD
AIRPORT RD 18.55 ft S of COMMONS BLVD SR37
RED LION RD SR71
NEW CASTLE AVE SR9 285.43 ft S of MOREHOUSE DR
PULASKI HWY US40 67.70 ft SW of GLASGOW DR
GLASGOW BYPASS SR896 869.82 ft N of WINSOME WAY
PLEASANT VALLEY RD 17.55 ft N of PULASKI HWY US40
BEAR CHRISTIANA RD SR7
PULASKI HWY US40 56.45 ft SW of SR1
AIRPORT RD SR37 0.26 mi NE of ALLEGRETTO RD
GLASGOW BYPASS SR896 at PULASKI HWY
NEW CASTLE AVE SR9 811.78 ft N of MOREHOUSE DR
PULASKI HWY US40 124.86 ft SW of RAMP
S DUPONT HWY US13 0.29 mi SW of LISA DR
OLD BALTIMORE PK at OTTS CHAPEL RD
BEAR CORBITT RD SR7 32.76 ft N of RED LION RD SR71
N DUPONT HWY US13 37.03 ft SW of MINQUADALE BLVD
S MARYLAND AVE SR4 22.35 ft NE of WINSTON AVE
LIMESTONE RD SR7 10.05 ft SE of TARRY LN
FAULKLAND RD SR34 272.05 ft W of CENTRE RD SR141
CENTERVILLE RD 33.67 ft S of RAMP
DE 1 SB PARALLEL RAMP 22.26 ft N of CHURCHMANS RD
MALL RD SR7 44.46 ft NW of MALL RD
MALL RD SR7 17.39 ft NW of RAMP
KIRKWOOD HWY SR2 39.13 ft NE of LIMESTONE RD SR7
CHURCHMANS RD 50.32 ft SE of OGLETOWN STANTON RD
LIMESTONE RD SR7 at LIMESTONE RD SR7
UNION ST SR2 524.37 ft E of N CLIFTON AVE
SALEM CHURCH RD 430 ft N of CHAPMAN RD
KIRKWOOD HWY 200.89 ft NE of E GREEN VALLEY CIRCLE
E CHESTNUT HILL RD 28.37 ft W of MARROWS RD EXT
POLLY DRUMMOND HILL RD at PAPER MILL RD SR72
KIRKWOOD HWY SR2 at E GREEN VALLEY CIRCLE
LOVEVILLE RD at LOVEVILLE RD
NEW LINDEN HILL RD at SKYLINE DR
DUPONT PKWY US13 11.87 ft NW of HARRIS RD
DUPONT PKWY US13 148.81 ft NW of RAMP 643-1
BAYVIEW RD at GREYLAG RD/DUPONT PKWY
BLACK DIAMOND RD at BLACK DIAMOND RD
MIDDLETOWN WARWICK RD at STRAWBERRY LN
DUPONT PKWY US13 at BLACKBIRD FOREST RD
A ST at A ST And HEALD ST US13
FRONT ST SR48 at FRONT ST SR48 And S SHIPLEY ST
FOURTH ST SR9 at FOURTH ST SR9
12TH ST 365.66 ft NW of I495
RODNEY ST at RODNEY ST And W FIFTH ST
12TH ST SR52 12.31 ft NW of N JEFFERSON ST
LAMOTTE ST
KING ST US13B
LANCASTER AVE SR48 at ADAMS ST
FOURTH ST SR9 at RODNEY ST
MARYLAND AVE SR4 at EXIT 6 And ADAMS ST
CHURCH ST at E THIRD ST
W FIFTH ST at MADISON ST
BANNING ST at S FRANKLIN ST
N WEST ST at N WEST ST And SEVENTH ST
N MONROE ST at W EIGHTH ST
A ST
CONCORD AVE SR202 at CONCORD AVE SR202
JACKSON ST at JACKSON ST And SEVENTH ST
FOURTH ST SR9 at FOURTH ST SR9 And N JEFFERSON ST
LINCOLN ST SR2 11.29 ft NE of ELM ST

NEW CASTLE COUNTY (Continued)
KING ST US13B
LAMOTTE ST at E TWENTY-THIRD ST
WASHINGTON ST 14.63 ft SW of W NINTH ST
N VANBUREN ST at N VANBUREN ST
EIGHTH ST at ADAMS ST
MARKET ST US13B at MARKET ST US13B
FOURTH ST SR9 22.33 ft SE of PHILADELPHIA PK US13B
KING ST US13B at KING ST US13B And FOURTH ST SR9
MLK JR MEM HWY 46.13 ft SE of N WEST ST
CONCORD AVE at CONCORD AVE
W CLEVELAND AVE at W CLEVELAND AVE
LIBRARY AVE SR72
E MAIN ST SR273 18.94 ft E of CAPITOL TRAIL SR72
WYOMING RD EXT 11.33 ft W of MARROWS RD
CHRISTINA PKWY 77.93 ft W of S COLLEGE AVE
PROVIDENCE AVE at PROVIDENCE AVE
KIRKWOOD HWY SR2 17.86 ft SW of DELAWARE PARK DR
BUNKER HILL RD 12 ft NW of MIDDLETOWN WARWICK RD
MAIN ST SR299 15.16 ft E of GLOUCESTER BLVD
LEVELS RD SR299 at LEVELS RD SR299
MIDDLETOWN WARWICK RD at DOC LEVINSON DR
MIDDLETOWN WARWICK RD at DOC LEVINSON DR
DUPONT PKWY at CHRISTIANA RD
KENT COUNTY
CANTERBURY RD SR15 18.63 ft SE of ROESVILLE RD
OLD BEACH RD at BARRETT'S CHAPEL RD
S DUPONT HWY US13 11.78 ft N of TOWER HILL RD
POW/MIA PKWY 0.24 mi E of NEW BURTON RD
ROSE BOWL RD at ROSE BOWL RD
BLACKISTON CHURCH RD at SUDLERS ROW
N DUPONT BLVD US113 at N ST And ROGERS DR
WILLOW GROVE RD SR10 116.99 ft SW of FIRETOWER RD
BAY RD SR1 0.23 mi N of OLD CEMETERY RD
S DUPONT HWY US13 at S DUPONT HWY US13
RISING SUN RD at RISING SUN RD
RISING SUN RD 71.25 ft SE of EAGLES NEST DR
PARADISE ALLEY RD at PARADISE ALLEY RD
WILLIAMSVILLE RD at WILLIAMSVILLE RD
S STATE ST SR10A at BRADYS LN
S DUPONT HWY US13
S DUPONT HWY US13 at LAKEVIEW AVE
N DUPONT HWY US13 0.45 mi N of ROSE BOWL RD
BLACKISTON RD SR42
COMMERCE ST at COMMERCE ST And NEW ST
N DUPONT HWY US13 26.02 ft NW of LAKEVIEW DR
SAULSBURY RD SR15 at CARVER RD
S GOVERNORS AVE US13A 35.01 ft S of WEST N ST
N DUPONT HWY US13
FEDERAL ST 12.41 ft S of FEDERAL ST
N DUPONT HWY US13 974.45 ft SE of CEDAR CHASE DR
BAY RD at BAY RD And S LITTLE CREEK RD
FORREST AVE SR8 397.75 ft E of HEATHERFIELD WAY
S DUPONT HWY US13
S LITTLE CREEK RD 31.98 ft E of BARRISTER PL
SAULSBURY RD SR15 426.89 ft S of GATEWAY BLVD
N DUPONT HWY US13
N DUPONT HWY US13 15.72 ft S of S CARTER RD
FORREST AVE at VICTORY CHAPEL RD
LEBANON RD at ROYAL GRANT WAY
S DUPONT HWY at TOWER HILL RD
HARTLY RD at JUDITH RD
SUSSEX COUNTY
COVERDALE RD 95.19 ft N of HASTINGS FARM RD
SUSSEX HWY US13 at SUSSEX HWY
MARKET ST SR16 at MARKET ST SR16
FENWICK RD SR54 at SAND COVE RD
BAY FARM RD 591.92 ft E of JOHN J WILLIAMS HWY
GUM TREE RD at SWAMP RD
HUDSON RD 37.97 ft S of DEER RUN RD
LEWES-GEORGETOWN HWY 893.51 ft W of PARK AVE
WILLIAMSVILLE RD 0.40 mi SE of FENWICK RD SR54
CENTRAL AVE 12.31 ft NE of SUBSTATION RD
ZOAR RD at ZOAR RD
PATRIOTS WAY at AVE OF HONOR
DUPONT BLVD at HICKORY ST
SAVANNAH RD at SAVANNAH RD
LEWES-GEORGETOWN HWY US9 at SHINGLE POINT RD
COASTAL HWY SR1
FLEETWOOD POND RD at OLD FURNACE RD
DELMAR RD SR54 at DELMAR RD SR54
WILSON HILL RD at SEASHORE HWY
SUSSEX HWY US13 194.18 ft N of SUSSEX HWY US13
SHAWNEE RD SR36 27.58 ft SW of ABBOTTS POND RD
OAKELS DR at OAKELS DR
STATE FOREST RD 28.28 ft S of DEER FOREST RD
HITCH POND RD at SHILOH CHURCH RD
BLACKWATER BRANCH RD 160.38 ft SE of DELMAR RD
HIDDEN MEADOW LN 20.76 ft N of LINDALE RD
SHARPTOWN RD SR24 152.53 ft SW of DICKERSON RD
CONCORD RD SR20 at SUSSEX HWY
FEDERALSBURG RD SR18 225.78 ft E of ATLANTA RD
COASTAL HWY SR1 865.91 ft SE of KINGS HWY
COASTAL HWY SR1 34.81 ft NW of HUDSON RD
COASTAL HWY SR1 23.09 ft SE of BEACH HWY SR16
COASTAL HWY SR1 16.97 ft SE of WESCOATS RD
CANNON RD at CANNON RD And INDIAN MISSION RD SR5
LEWES-GEORGETOWN HWY 15.57 ft W of PRETTYMAN RD
JOHN J WILLIAMS HWY at JOHN J WILLIAMS HWY
COASTAL HWY SR1 11.15 ft SE of SCARBOROUGH AVE EXT
JOHN J WILLIAMS HWY 59.71 ft S of HOLLY LAKE RD
COASTAL HWY SR1 at NEW RD
PLANTATIONS RD at SHADY RD
COASTAL HWY SR1 13.22 ft SE of DARTMOUTH DR
COASTAL HWY SR1 13.95 ft NW of HUDSON RD
JOHN J WILLIAMS HWY at JOHN J WILLIAMS HWY
DARTMOUTH DR 26.31 ft SW of COASTAL HWY SR1
COASTAL HWY SR1 811.77 ft NW of HOLLAND GLADE RD
COASTAL HWY SR1 0.34 mi SE of AIRPORT RD
DARTMOUTH DR at COASTAL HWY SR1
JOHN J WILLIAMS HWY 14.84 ft NE of COASTAL HWY
INDIAN MISSION RD 0.42 mi NW of BEAVER DAM RD
ELKS LODGE RD at ELKS LODGE RD
HOLLAND GLADE RD at HOLLAND GLADE RD
UNION ST EXT. SR5 13.56 ft SW of COASTAL HWY SR1
SE FRONT ST at SE FRONT ST SR36 And MARSHALL ST
DUPONT BLVD 11.46 ft N of KINGS HWY
SUSSEX HWY US13 62.59 ft NW of DISCOUNT LAND RD 15
SUSSEX HWY US13 21.82 ft SE of GEORGETOWN RD US9
FRONT ST at FRONT ST
SUSSEX HWY US13 23.14 ft N of HIGH ST
E HIGH ST at S MARKET ST
STEIN HWY SR20 12.66 ft W of N PORTER ST
BEACH HWY SR16 130.45 ft W of UNION ST SR5
BAYVIEW AVE at SAVANNAH RD
GARFIELD PKWY SR26 63.02 ft W of TREE TOP LN
DUPONT BLVD US113 18.47 ft SE of ARROW SAFETY RD
DUPONT BLVD US113
MONROE ST at MONROE ST And HOUSTON AVE
COASTAL HWY SR1 17.39 ft S of ANCHORAGE DR
COASTAL HWY SR1 40.71 ft S of MCKINLEY ST
SHAWNEE RD at STAYTONVILLE RD
BEACH HWY at MULBERRY ST
JOHN J WILLIAMS HWY at HARTS RD
SUSSEX HWY at CANNON ST
MARKET ST at HIGH ST
DUPONT BLVD at CENTREVUE DR
DUPONT BLVD at REDDEN RD
REDDEN RD at W ROBBINS RD
DUPONT BLVD at FITZGERALDS RD
SENATORS DR at VENABLES DR
CANNON RD at CONRAL RD

Note: All data presented is preliminary information, based on data from DelDOT's Crash Analysis Reporting System, accessed 4/2026, and staff tracking data.



Delaware Strategic Highway Safety Plan

Emphasis Area 2:

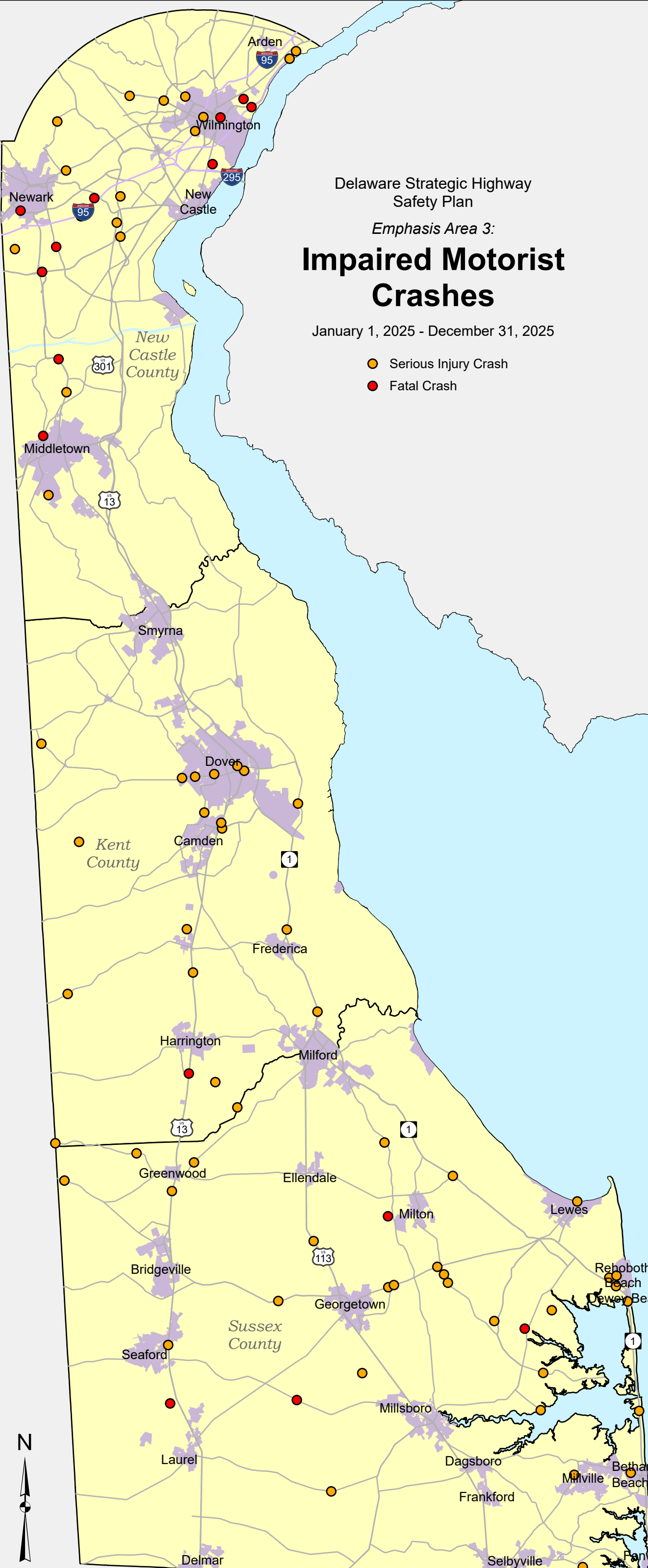
Distracted Motorist Crashes

January 1, 2025 - December 31, 2025

- Serious Injury Crash
- Fatal Crash

NEW CASTLE COUNTY
KENNETT PK SR52 261.62 ft N of KENNETT PK
TERMINAL AVE INTERCHANGE 634.13 ft NE of I495
RT 141 SPUR SR141 at RT 141 SPUR SR141
NAAMANS RD SR92 497.58 ft W of PAPER LN
PORTER RD 807.64 ft SW of OLD PORTER RD
NEW CASTLE AVE SR9 121.28 ft N of HALCYON DR
BEAR CHRISTIANA RD SR7 at FREEDOM RD
SALEM CHURCH RD 0.19 mi S of I95
E CHESTNUT HILL RD 329.83 ft W of S CHAPEL ST
BEAR CORBITT RD SR7 at CORBITT CIRCLE/MOORES DR
SALEM CHURCH RD 430 ft N of CHAPMAN RD
BEAR CHRISTIANA RD 12 ft N of BEAR CHRISTIANA RD
I95 10.80 ft W of OTTS CHAPEL RD
KIRKWOOD HWY 386.31 ft W of NEWPORT GAP PK
LOREWOOD GROVE RD 0.20 mi E of RATLEDGE RD
BLACKBIRD LANDING RD 162.87 ft E of DUPONT PKWY
SUMMIT BRIDGE RD 0.21 mi N of OLD SCHOOL HOUSE RD
BAYVIEW RD at GREYLAG RD/DUPONT PKWY
SUMMIT BRIDGE RD 387.64 ft SE of OLD SUMMIT BRD RD
E FRONT ST 62.18 ft SE of POPLAR ST
12TH ST 365.66 ft NW of I495
FOURTH ST SR9 at RODNEY ST
MARYLAND AVE SR4 at EXIT 6 And ADAMS ST
CHURCH ST at E THIRD ST
CONCORD AVE SR202 at CONCORD AVE SR202
EDGEMOOR RD SR3 147.23 ft SE of WESTVIEW RD
11TH ST SR52 204.70 ft NE of NORTHEAST BLVD US13
SEVENTH ST 23.06 ft NW of TATNALL ST
SERVICE RD 397.61 ft NE of GRAVENOR LN
ROCKLAND RD 893.92 ft NW of COUNTRY CLUB DR
PAYNTER DR 442.82 ft NW of REAMER AVE E
BRANDYWINE BLVD 160.10 ft SW of HILLCREST AVE
FRENCHTOWN RD SR273 0.22 mi W of CENTERPOINT BLVD
BUNKER HILL RD 12 ft NW of MIDDLETOWN WARWICK RD
KENT COUNTY
BAY RD SR1 0.44 mi N of FREDERICA RD
PARADISE ALLEY RD at PARADISE ALLEY RD
MAHAN CORNER RD 0.43 mi N of SANDALWOOD DR
S DUPONT HWY 235.11 ft S of UPPER KING RD US13A
S STATE ST SR10A at BRADYS LN
HOLLY SPRING RD 276.78 ft SW of LORDS CORNER RD
POW/MIA PKWY 0.24 mi E of NEW BURTON RD
BAYSIDE DR SR9 0.51 mi S of MAIN ST SR9
SR1 0.58 mi NW of DYKE BRANCH RD
N DUPONT HWY US13 96.09 ft S of FAIRWAYS CIRCLE
MILLINGTON RD SR6 0.26 mi W of WIND SONG DR
FORREST AVE SR8 976.68 ft NE of ARTIS DR
N DUPONT HWY US13 528.01 ft SE of OAK LN
FEDERAL ST 12.41 ft S of FEDERAL ST
BAY RD US13 285.25 ft N of NE KINGS HWY
WALMART DR 235.67 ft S of ACCESS RD
SUSSEX COUNTY
DUPONT BLVD US113 168.36 ft NW of MOLLY FIELD RD
LAUREL RD SR24 87.54 ft E of CURLEY DR
PYLE CENTER RD SR20 at DAISEY RD
BAY FARM RD 591.92 ft E of JOHN J WILLIAMS HWY
LEWES-GEORGETOWN HWY 893.51 ft W of PARK AVE
CENTRAL AVE 12.31 ft NE of SUBSTATION RD
HARDSCRABBLE RD SR20 449.29 ft SE of TYNDALL RD
LEWES-GEORGETOWN HWY US9 at SHINGLE POINT RD
SAINT GEORGE RD 473.33 ft N of BLACK BIRD RD
SOLD STATE RD 153.13 ft N of DUPONT BLVD US113
COUNTY SEAT HWY 298.17 ft NE of DUKES LUMBER RD
OAKELS DR at OAKELS DR
COASTAL HWY SR1 421.78 ft SE of RAMP 803-6
LEWES-GEORGETOWN HWY US9 759.32 ft E of JOSEPHS RD
INDIAN MISSION RD SR5 774.54 ft NW of RUST RD
JOHN J WILLIAMS HWY at JOHN J WILLIAMS HWY
JOHN J WILLIAMS HWY 0.35 mi S of INDIAN MISSION RD
BEACH HWY SR16 0.22 mi SE of ORCHARD RD
COASTAL HWY SR1 13.22 ft SE of DARTMOUTH DR
JOHN J WILLIAMS HWY 14.84 ft NE of COASTAL HWY
JOHNSON RD 0.37 mi NE of CEDAR CREEK RD SR30
ELKS LODGE RD at ELKS LODGE RD
HOLLYMOUNT RD 0.22 mi W of BEAVER DAM RD SR23
UNION ST EXT. SR5 13.56 ft SW of COASTAL HWY SR1
DUPONT BLVD 11.46 ft N of KINGS HWY
SUSSEX HWY US13 23.14 ft N of HIGH ST
E HIGH ST at S MARKET ST
REHOBOTH AVE 332.59 ft E of STATE RD SR1B
E MARKET ST US9 154.58 ft SW of PARSONS LN
DUPONT BLVD US113 18.47 ft SE of ARROW SAFETY RD
DUPONT BLVD US113
DUPONT BLVD US113 196.62 ft N of GUMBORO RD
CHURCH ST SR54 17.95 ft SE of MAIN ST SR54

Note: All data presented is preliminary information, based on data from DelDOT's Crash Analysis Reporting System, accessed 4/2026, and staff tracking data.



Delaware Strategic Highway Safety Plan
 Emphasis Area 3:
Impaired Motorist Crashes

January 1, 2025 - December 31, 2025

- Serious Injury Crash
- Fatal Crash

NEW CASTLE COUNTY
I495 474.62 ft NE of EDGEMOOR RD SR3
PULASKI HWY US40 at PULASKI HWY US40
SUNSET LAKE RD SR72 968.84 ft S of REYBOLD RD
SALEM CHURCH RD 0.19 mi S of I95
US301 0.29 mi N of BUNKER HILL RD SR15
SUMMIT BRIDGE RD 387.64 ft SE of OLD SUMMIT BRD RD
EDGEMOOR RD SR3 147.23 ft SE of WESTVIEW RD
11TH ST SR52 204.70 ft NE of NORTHEAST BLVD US13
CHRISTINA PKWY 313.77 ft W of CHRISTINA PKWY
WEST AVE 70.43 ft SW of FIFTH ST
STATURE DR 185.43 ft SW of STATURE COURT
I-95 I95 0.33 mi SW of BEECH ST
I495 160.13 ft S of PHILADELPHIA PK INTERCHANGE
LANCASTER PK SR48 505.09 ft SE of CENTRE RD SR141
GOV PRINTZ BLVD EXT 34.95 ft NE of GOV PRINTZ BLVD
LANCASTER PK SR48 59.28 ft W of LANCASTER PK SR48
BEAR CHRISTIANA RD 12 ft N of BEAR CHRISTIANA RD
GLASGOW BYPASS SR896 at PULASKI HWY
PULASKI HWY US40 124.86 ft SW of RAMP
OLD BALTIMORE PK at OTTS CHAPEL RD
MALL RD SR7 17.39 ft W of RAMP
CAPITOL TRAIL SR2 261.39 ft SW of CORDELE RD
POLLY DRUMMOND HILL RD at PAPER MILL RD SR72
SUMMIT BRIDGE RD 0.25 mi S of OLD SCHOOL HOUSE RD
W FIFTH ST at MADISON ST
PENNSYLVANIA AVE SR52 166.69 ft SE of TOWER RD
GREEN GIANT RD 0.26 mi SW of ST ANNES BLVD
KENT COUNTY
S DUPONT HWY US13 11.78 ft N of TOWER HILL RD
BAY RD SR1 0.44 mi N of FREDERICA RD
DEEP GRASS LN 427.88 ft N of MEMORY RD
WESTVILLE RD 274.02 ft NE of SANDY BEND RD
BAYSIDE DR SR9 64.35 ft S of POSTLES CORNER RD
RISING SUN RD at RISING SUN RD
BAY RD SR1 0.34 mi S of RAMP 714-8
WYOMING MILL RD SR15 0.37 mi N of MILL ST
S DUPONT HWY US13 21.39 ft N of KILLENS POND RD
WILLIAMSVILLE RD 0.64 mi E of HOGTOWN RD
BURNITE MILL RD SR12 545.85 ft SW of TWO MILE RD
EVERETTS CORNER RD 356.77 ft SE of GIBBS CHAPEL RD
TURKEY POINT RD 0.36 mi N of PEACH BASKET RD
S DUPONT HWY US13 307.01 ft S of CABOOSE RD
E LOOCKERMAN ST 639.30 ft SW of LOOCKERMAN COURT
SAULSBURY RD SR15 at CARVER RD
FORREST AVE SR8 976.68 ft NE of ARTIS DR
N DUPONT HWY US13
FORREST AVE SR8 397.75 ft E of HEATHERFIELD WAY
SUSSEX COUNTY
SAND HILL RD 545.18 ft SW of BURTON RD
HARDSCRABBLE RD SR20 449.29 ft SE of TYNDALL RD
SEAFORD RD 254.08 ft S of ONEALS RD
HOLLYMOUNT RD 839.35 ft W of JOHN J WILLIAMS HWY
SEASHORE HWY SR18 0.38 mi E of RUM BRIDGE RD
BURBAGE RD 0.23 mi W of ROXANA RD SR17
LEWES-GEORGETOWN HWY 893.51 ft W of PARK AVE
WILLIAMSVILLE RD 0.40 mi SE of FENWICK RD SR54
LAUREL RD SR24 425.12 ft W of SAUNDERS RD
E PINEY GROVE RD 797.28 ft E of KRUGER RD
COASTAL HWY SR1 0.43 mi S of TURN POINT RD
LEWES-GEORGETOWN HWY US9 at SHINGLE POINT RD
OAK ORCHARD RD SR5 14.57 ft NW of RIVER RD
SUSSEX HWY US13 691.37 ft N of ADAMS RD
SEASHORE HWY SR404 0.62 mi W of ADAMSVILLE RD
HICKMAN RD SR16 0.28 mi W of WOODBRIDGE RD
SHAWNEE RD 575.10 ft NE of MENNONITE SCHOOL RD
DUPONT BLVD US113 0.32 mi NW of REDDEN RD
CAMP ARROWHEAD RD 0.34 mi N of WATERVIEW RD
COASTAL HWY SR1 23.09 ft SE of BEACH HWY SR16
LEWES-GEORGETOWN HWY 15.57 ft W of PRETTYMAN RD
INDIAN MISSION RD SR5 774.54 ft NW of RUST RD
COASTAL HWY SR1 11.15 ft SE of SCARBOROUGH AVE EXT
JEFFERSON RD 0.22 mi W of CEDAR CREEK RD SR30
REHOBOTH AVE SR1A 161.06 ft W of WASHINGTON ST
LONG NECK RD SR23 0.56 mi W of POTNETS RD
HOLLYMOUNT RD 0.22 mi W of BEAVER DAM RD SR23
INDIAN MISSION RD SR5 642.15 ft NW of DODDTOWN RD
SUSSEX HWY US13 560.13 ft N of NORMAN ESKRIDGE
REHOBOTH AVE SR1A 278.03 ft E of STATE RD SR1B
BAYVIEW AVE at SAVANNAH RD
GARFIELD PKWY SR26 63.02 ft W of TREE TOP LN
COASTAL HWY SR1 40.71 ft S of MCKINLEY ST

Note: All data presented is preliminary information, based on data from DelDOT's Crash Analysis Reporting System, accessed 4/2026, and staff tracking data.

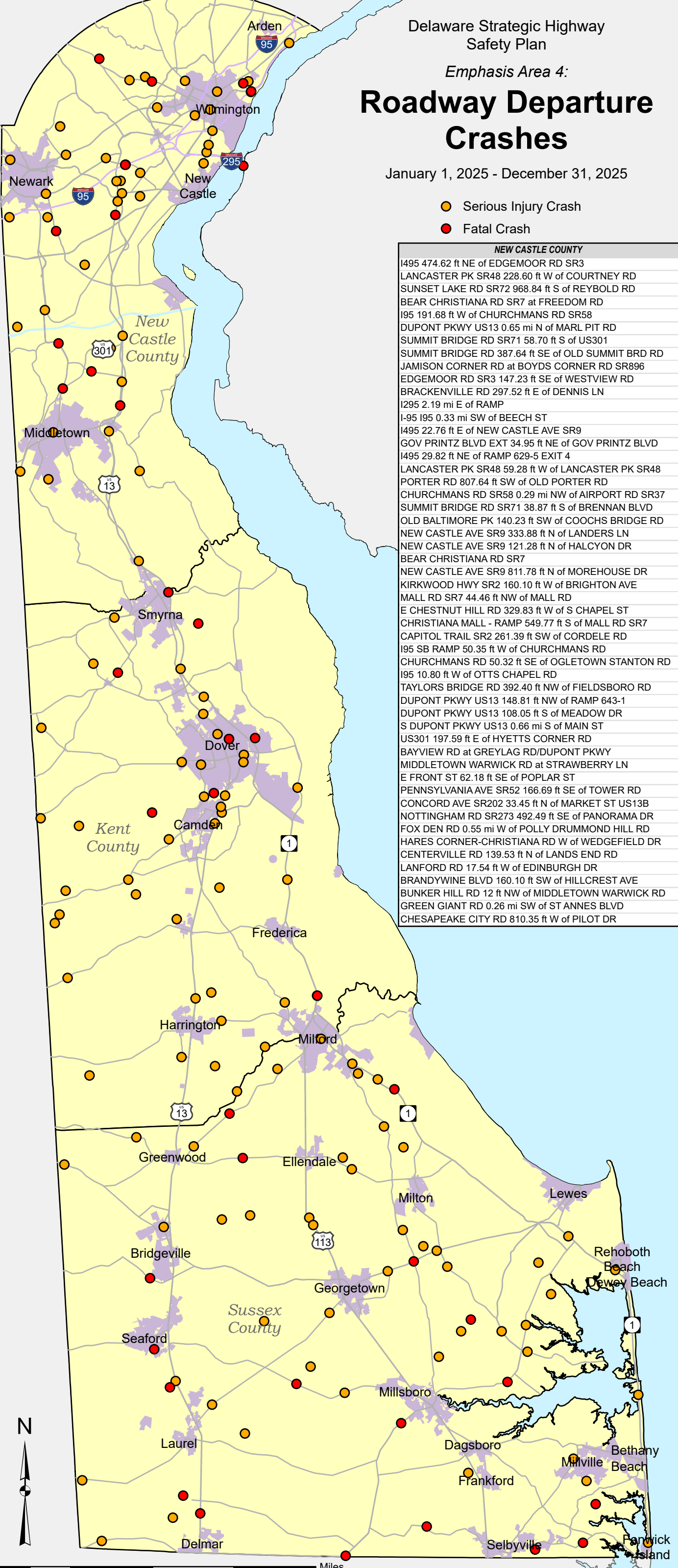
Delaware Strategic Highway Safety Plan

Emphasis Area 4:

Roadway Departure Crashes

January 1, 2025 - December 31, 2025

- Serious Injury Crash
- Fatal Crash



NEW CASTLE COUNTY

I495 474.62 ft NE of EDGEMOOR RD SR3
LANCASTER PK SR48 228.60 ft W of COURTNEY RD
SUNSET LAKE RD SR72 968.84 ft S of REYBOLD RD
BEAR CHRISTIANA RD SR7 at FREEDOM RD
I95 191.68 ft W of CHURCHMANS RD SR58
DUPONT PKWY US13 0.65 mi N of MARL PIT RD
SUMMIT BRIDGE RD SR71 58.70 ft S of US301
SUMMIT BRIDGE RD 387.64 ft SE of OLD SUMMIT BRD RD
JAMISON CORNER RD at BOYDS CORNER RD SR896
EDGEMOOR RD SR3 147.23 ft SE of WESTVIEW RD
BRACKENVILLE RD 297.52 ft E of DENNIS LN
I295 2.19 mi E of RAMP
I-95 195 0.33 mi SW of BEECH ST
I495 22.76 ft E of NEW CASTLE AVE SR9
GOV PRINTZ BLVD EXT 34.95 ft NE of GOV PRINTZ BLVD
I495 29.82 ft NE of RAMP 629-5 EXIT 4
LANCASTER PK SR48 59.28 ft W of LANCASTER PK SR48
PORTER RD 807.64 ft SW of OLD PORTER RD
CHURCHMANS RD SR58 0.29 mi NW of AIRPORT RD SR37
SUMMIT BRIDGE RD SR71 38.87 ft S of BRENNAN BLVD
OLD BALTIMORE PK 140.23 ft SW of COOCHS BRIDGE RD
NEW CASTLE AVE SR9 333.88 ft N of LANDERS LN
NEW CASTLE AVE SR9 121.28 ft N of HALCYON DR
BEAR CHRISTIANA RD SR7
NEW CASTLE AVE SR9 811.78 ft N of MOREHOUSE DR
KIRKWOOD HWY SR2 160.10 ft W of BRIGHTON AVE
MALL RD SR7 44.46 ft NW of MALL RD
E CHESTNUT HILL RD 329.83 ft W of S CHAPEL ST
CHRISTIANA MALL - RAMP 549.77 ft S of MALL RD SR7
CAPITOL TRAIL SR2 261.39 ft SW of CORDELE RD
I95 SB RAMP 50.35 ft W of CHURCHMANS RD
CHURCHMANS RD 50.32 ft SE of OGLETOWN STANTON RD
I95 10.80 ft W of OTTS CHAPEL RD
TAYLORS BRIDGE RD 392.40 ft NW of FIELDSBORO RD
DUPONT PKWY US13 148.81 ft NW of RAMP 643-1
DUPONT PKWY US13 108.05 ft S of MEADOW DR
S DUPONT PKWY US13 0.66 mi S of MAIN ST
US301 197.59 ft E of HYEYTS CORNER RD
BAYVIEW RD at GREYLAG RD/DUPONT PKWY
MIDDLETOWN WARWICK RD at STRAWBERRY LN
E FRONT ST 62.18 ft SE of POPLAR ST
PENNSYLVANIA AVE SR52 166.69 ft SE of TOWER RD
CONCORD AVE SR202 33.45 ft N of MARKET ST US13B
NOTTINGHAM RD SR273 492.49 ft SE of PANORAMA DR
FOX DEN RD 0.55 mi W of POLLY DRUMMOND HILL RD
HARES CORNER-CHRISTIANA RD W of WEDGEFIELD DR
CENTERVILLE RD 139.53 ft N of LANDS END RD
LANFORD RD 17.54 ft W of EDINBURGH DR
BRANDYWINE BLVD 160.10 ft SW of HILLCREST AVE
BUNKER HILL RD 12 ft NW of MIDDLETOWN WARWICK RD
GREEN GIANT RD 0.26 mi SW of ST ANNES BLVD
CHESAPEAKE CITY RD 810.35 ft W of PILOT DR

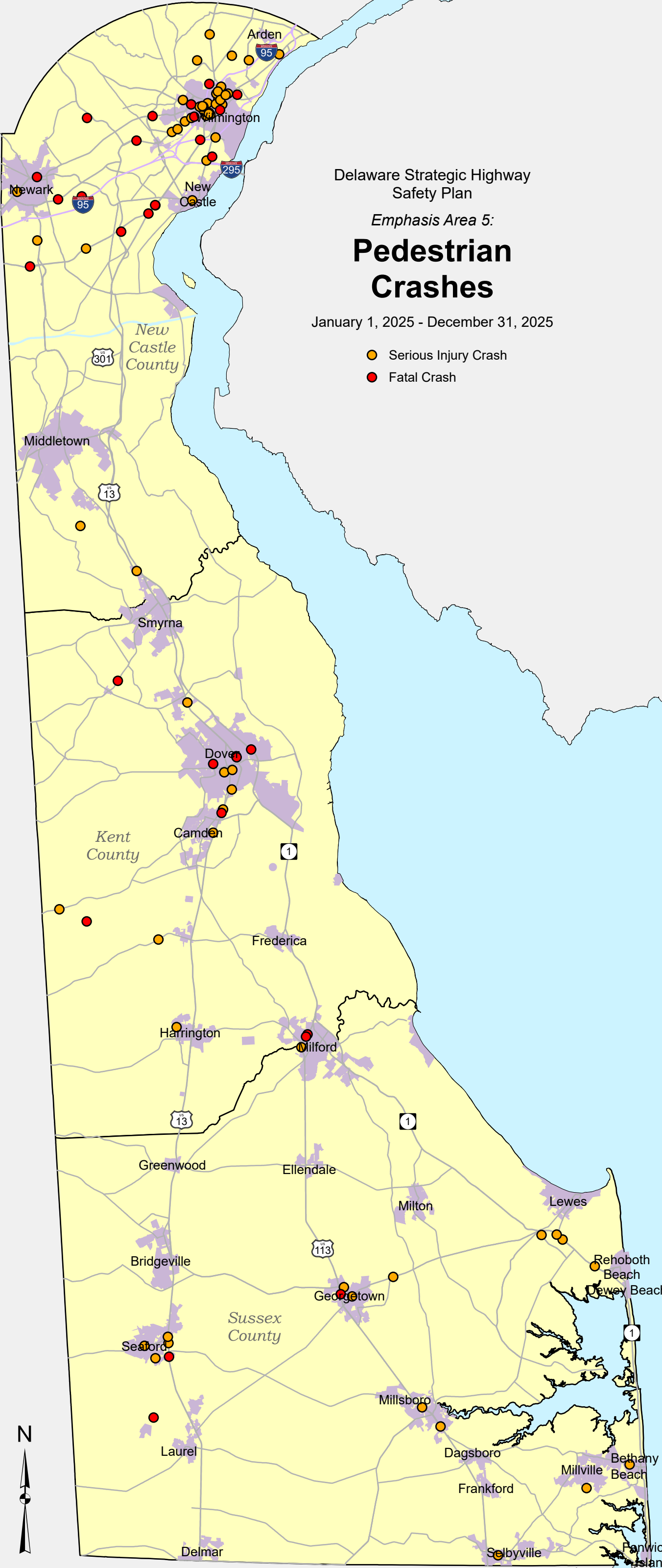
KENT COUNTY

POW/MIA PKWY 0.24 mi E of NEW BURTON RD
WESTVILLE RD 0.23 mi E of MALLARD DR
SR1 999.99 ft NW of E COMMERCE ST SR6
SMYRNA LEIPSIC RD 0.49 mi E of BIG OAK RD
WHITE OAK RD 742.55 ft SW of GARRISON OAK DR
BAY RD US13 327.96 ft SE of LEPORE DR
S DUPONT HWY US13 220.84 ft N of ACCESS RD
DEEP GRASS LN 427.88 ft N of MEMORY RD
S DUPONT HWY US13 at S DUPONT HWY US13
WESTVILLE RD 274.02 ft NE of SANDY BEND RD
BAYSIDE DR SR9 64.35 ft S of POSTLES CORNER RD
IRISH HILL RD 0.56 mi SW of FOX CHASE RD
RISING SUN RD at RISING SUN RD
THICKET RD 312.90 ft NW of PICKETT LN
BAY RD SR1 0.34 mi S of RAMP 714-8
WYOMING MILL RD SR15 0.37 mi N of MILL ST
C & P CENTER RD 572.57 ft S of BEAGLE CLUB RD
PEACH BASKET RD 470.59 ft W of TOMAHAWK LN
CANTERBURY RD SR15 0.38 mi NW of CHURCH HILL RD
WILLOW GROVE RD 588.60 ft SW of FIVEFOOT PRONG LN
MAHAN CORNER RD 0.43 mi N of SANDALWOOD DR
WINKLER RD 531.77 ft NW of CARPENTER BRIDGE RD
CATTAIL BRANCH RD 501.15 ft N of HIGH STUMP RD
BAY RD SR1 297.31 ft S of EXIT 88 - RAMP 709-7
S DUPONT HWY US13 0.98 mi N of DELAWARE AVE
WILLIAMSVILLE RD 0.64 mi E of HOGTOWN RD
BURNITE MILL RD SR12 545.85 ft SW of TWO MILE RD
EVERETTS CORNER RD 356.77 ft SE of GIBBS CHAPEL RD
HOLLY SPRING RD 0.23 mi N of EQUITATION LN
HOLLY SPRING RD 276.78 ft SW of LORDS CORNER RD
MILFORD-HARRINGTON HWY 80.34 ft E of LUCKY EST DR
FARMINGTON RD 773.04 ft SW of TOWER HILL RD SR14TR
WILLIAMSVILLE RD 0.25 mi E of BLAIRS POND RD
S DUPONT HWY US13 307.01 ft S of CABOOSE RD
MAHAN CORNER RD 905.67 ft SE of FIRST STATE RD
SR1 0.58 mi NW of DYKE BRANCH RD
MILLINGTON RD SR6 0.26 mi W of WIND SONG DR
SR1 1.03 mi NW of FAST LANDING RD SR42
BLACKISTON RD SR42
E LOOCKERMAN ST 639.30 ft SW of LOOCKERMAN COURT
FORREST AVE SR8 976.68 ft NE of ARTIS DR
BAY RD at BAY RD And S LITTLE CREEK RD
MIFFLIN RD 67.97 ft SE of WOODMILL DR
COLLEGE RD 0.24 mi SW of CAMPUS RD
N DUPONT HWY US13
NORTH DUPONT HWY at JEFFERIC BLVD
BAY RD at JENKINS POND RD
WHEATLEYS POND RD at BRYN ZION RD

SUSSEX COUNTY

CYPRESS RD SR54 0.90 mi E of DAISEY RD
HARDSCRABBLE RD SR20 449.29 ft SE of TYNDALL RD
SEAFORD RD 254.08 ft S of ONEALS RD
ZOAR RD 859.18 ft NE of FIELDWOOD DR
COUNTY SEAT HWY US9 0.23 mi NE of SUBSTATION RD
CENTRAL AVE 241.53 ft SW of SUBSTATION RD
BURBAGE RD 0.23 mi W of ROXANA RD SR17
HARDSCRABBLE RD SR20 348.63 ft SW of CONAWAY RD
GUM TREE RD at SWAMP RD
LEWES-GEORGETOWN HWY 893.51 ft W of PARK AVE
MOUNT JOY RD 0.40 mi W of OAK ST
COASTAL HWY SR1 0.43 mi S of TURN POINT RD
E TRAP POND RD 797.60 ft NE of DUSTY RD
SAINT GEORGE RD 473.33 ft N of BLACK BIRD RD
SUSSEX HWY US13 207.90 ft S of ONEALS RD
ABBOTTS POND RD 0.35 mi W of SHAWNEE RD SR36
REDDEN RD 30.93 ft E of OAK RD
SOLD STATE RD 153.13 ft N of DUPONT BLVD US113
RIDER RD 923.87 ft NW of SHOCKLEY RD
HITCH POND RD at SHILOH CHURCH RD
SEASHORE HWY SR404 0.62 mi W of ADAMSVILLE RD
HICKMAN RD SR16 0.28 mi W of WOODBRIDGE RD
SHAWNEE RD 575.10 ft NE of MENNONITE SCHOOL RD
BLACKWATER BRANCH RD 160.38 ft SE of DELMAR RD
DUPONT BLVD US113 0.32 mi NW of REDDEN RD
REDDEN RD 430 ft W of CHAPLAINS CHAPEL RD
OLD FURNACE RD 0.84 mi NW of FLEETWOOD POND RD
COUNTY SEAT HWY US9 369.67 ft SW of FIRE TOWER RD
GRAVEL HILL RD SR30 0.24 mi SE of HUFF RD
CAMP ARROWHEAD RD 0.34 mi N of WATERVIEW RD
COASTAL HWY SR1 421.78 ft SE of RAMP 803-6
LONG NECK RD SR23 0.33 mi W of SCHOOL LN
CANNON RD at CANNON RD And INDIAN MISSION RD SR5
LEWES-GEORGETOWN HWY 15.57 ft W of PRETTYMAN RD
WARD RD 0.53 mi SW of CEDAR GROVE RD
PRETTYMAN RD 0.58 mi E of PETTYJOHN RD
INDIAN MISSION RD SR5 774.54 ft NW of RUST RD
CEDAR CREEK RD 0.66 mi N of REYNOLDS POND RD
COASTAL HWY SR1 11.15 ft SE of SCARBOROUGH AVE EXT
BEACH HWY SR16 0.22 mi SE of ORCHARD RD
HOLLY TREE RD 205.11 ft S of REYNOLDS POND RD
JOHN J WILLIAMS HWY 59.71 ft S of HOLLY LAKE RD
COASTAL HWY SR1 15.63 ft SE of BRICK GRANARY RD
JEFFERSON RD 0.22 mi W of CEDAR CREEK RD SR30
COASTAL HWY SR1 887.28 ft SE of POSTAL LN
JOHNSON RD 0.37 mi NE of CEDAR CREEK RD SR30
SE FRONT ST at SE FRONT ST SR36 And MARSHALL ST
N MAIN ST 57 ft N of JOHN ST
COASTAL HWY SR1 67.31 ft S of INDIAN ST
HUDSON ROAD at LYNCH RD
HOLLYVILLE ROAD at HOLLYVILLE ROAD
MILLSBORO HWY at BETHEL RD
SHAWNEE ROAD at MEMORY RD
FENWICK ROAD at NEW RD
COASTAL HIGHWAY at BAKERFIELD RD
CANNON RD at CONRAIL RD
BEACH HWY at BEACH HWY
MARKET ST at HIGH ST
CAMP BARNES RD at CAMP BARNES RD
LEWES-GEORGETOWN HWY at GRAVEL HILL RD
MILLSBORO HWY at DRIVEWAY
SUSSEX HIGHWAY at W SNAKE RD
BACONS ROAD at DRIVEWAY
JOHN J. WILLIAMS HWY at LAYTON DAVIS DR

Note: All data presented is preliminary information, based on data from DelDOT's Crash Analysis Reporting System, accessed 4/2026, and staff tracking data.



Delaware Strategic Highway Safety Plan

Emphasis Area 5:

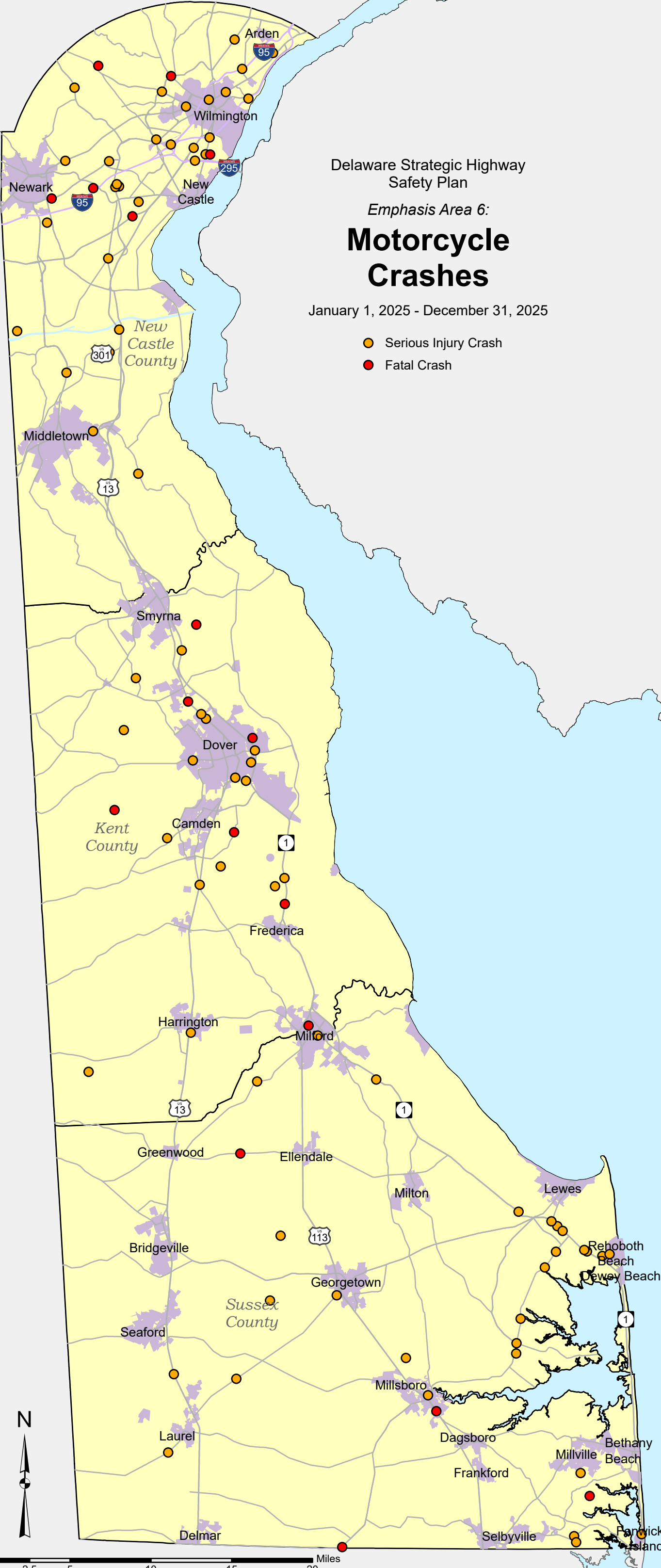
Pedestrian Crashes

January 1, 2025 - December 31, 2025

- Serious Injury Crash
- Fatal Crash

NEW CASTLE COUNTY	
I495 36.42 ft W of BRIDGE #805A/ #808 - RAMP	
AUGUSTINE CUT OFF 98.70 ft SW of ALAPOCAS DR	
LEA BLVD 0.21 mi N of OLD LEA BLVD	
BUCKLEY, EXIT 98 384.94 ft S of RAMP	
DUPONT PKWY US13 133.55 ft SW of FOURTH AVE	
PULASKI HWY US40 0.39 mi E of LAGRANGE PKWY	
S DUPONT HWY US 13 351.58 ft NE of OLD STATE RD	
E CHESTNUT HILL RD 965.93 ft NE of MARROWS RD EXT	
UNION ST SR2 290.96 ft W of ROSELLE AVE	
SALEM CHURCH RD 203.51 ft S of CHAPMAN RD	
W NEWPORT PK SR4 67.44 ft W of ROTHWELL DR	
NEW LINDEN HILL RD 88.12 ft N of PIKE CREEK CTR RD	
MARYLAND AVE SR4 41.38 ft SW of LOWER OAK ST	
11TH ST SR52 204.70 ft NE of NORTHEAST BLVD US13	
FOURTH ST at N SCOTT ST	
E MAIN ST SR273 63.01 ft W of HAINES ST	
WEST AVE 70.43 ft SW of FIFTH ST	
PHILADELPHIA PK US13B 72.11 ft NE of RIVERVIEW RD	
TERMINAL AVE INTERCHANGE 634.13 ft NE of I495	
CONCORD PK US202 1.23 mi S of WASHINGTON AVE	
WILSON RD at WILSON RD	
PULASKI HWY US40 67.70 ft SW of GLASGOW DR	
NEW CASTLE AVE SR9 121.28 ft N of HALCYON DR	
S DUPONT HWY US13 0.29 mi SW of LISA DR	
I95 0.45 mi SW of I-95 - RAMP	
S MARYLAND AVE SR4 148.06 ft NE of HAYDEN AVE	
MARYLAND AVE SR4 81.54 ft SW of ROBINSON LN	
DEXTER CORNER RD 0.30 mi SW of RATLEDGE RD	
SR1 659.33 ft SE of RAMP 643-1	
MARKET ST US13B 26.25 ft SW of GORDON ST	
FRONT ST SR48 at FRONT ST SR48 And S SHIPLEY ST	
FOURTH ST SR9 at FOURTH ST SR9	
KING ST US13B at KING ST US13B And E FIFTH ST	
W FOURTH ST	
CHURCH ST 48.87 ft NE of VANDEVER AVE	
12TH ST SR52 12.31 ft NW of N JEFFERSON ST	
BANNING ST at S FRANKLIN ST	
MARKET ST US13B 25.71 ft SW of THIRTY THIRD ST	
MADISON ST at MADISON ST	
N MONROE ST at W EIGHTH ST	
CONCORD AVE SR202 at CONCORD AVE SR202	
HARRISON ST 93.10 ft NE of W THIRTY-FIRST ST	
JACKSON ST at JACKSON ST And SEVENTH ST	
N MONROE ST at W TWENTY-SIXTH ST	
PHILADELPHIA PK US13B 11.64 ft NE of FIFTEENTH ST	
LAMOTTE ST at E TWENTY-THIRD ST	
N VANBUREN ST at N VANBUREN ST	
EIGHTH ST at ADAMS ST	
MARKET ST US13B at MARKET ST US13B	
FOURTH ST SR9 22.33 ft SE of PHILADELPHIA PK US13B	
KING ST US13B at KING ST US13B And FOURTH ST SR9	
SERVICE RD 397.61 ft NE of GRAVENOR LN	
CREST RD 132.98 ft E of EVERGREEN RD	
SNOW FLAKE RD 619.73 ft N of FOUR SEASONS PKWY	
ROCKLAND RD 893.92 ft NW of COUNTRY CLUB DR	
PAYNTER DR 442.82 ft NW of REAMER AVE E	
DELAWARE ST SR9 15.16 ft E of EIGHTH ST	
KENT COUNTY	
S DUPONT HWY US13 379.46 ft N of CABOOSE RD	
SR1 550.24 ft SE of WHITE OAK RD	
SANDTOWN RD 682.79 ft E of JOHN HURD RD	
SAULSBURY RD SR15 311.34 ft S of CLARA ST EXT	
BAY RD US13 285.25 ft N of NE KINGS HWY	
N DUPONT BLVD US113 at N ST And ROGERS DR	
N DUPONT BLVD US113 898.43 ft SW of N ST	
WILLOW GROVE RD SR10 30.47 ft W of SANDTOWN RD	
BURNITE MILL RD SR12 222.06 ft NE of SPORTSMAN RD	
N DUPONT HWY US13 0.45 mi N of ROSE BOWL RD	
W NORTH ST 62.96 ft W of NEW BURTON RD	
N DUPONT HWY US13 528.01 ft SE of OAK LN	
FEDERAL ST 12.41 ft S of FEDERAL ST	
S DUPONT HWY US13	
E CENTER ST 990.86 ft NW of WEST ST	
WALMART DR 235.67 ft S of ACCESS RD	
S DUPONT HWY 40.21 ft N of OLD CAMDEN RD	
WHEATLEYS POND RD at BRYN ZION RD	
SUSSEX COUNTY	
BETHEL RD 961.35 ft SW of ONEALS RD	
DUPONT BLVD US113 125.09 ft N of ENNIS ST	
CENTRAL AVE 12.31 ft NE of SUBSTATION RD	
DUPONT BLVD US113 577.50 ft NW of OAK DR N	
DUPONT BLVD US113 0.43 mi NW of DICKERSON RD	
LEWES-GEORGETOWN HWY US9 at SHINGLE POINT RD	
E SECOND ST 148.70 ft W of ARCH ST	
COASTAL HWY SR1 910.76 ft NW of OLD POSTAL LN	
PLANTATIONS RD at SHADY RD	
DARTMOUTH DR at COASTAL HWY SR1	
HOLLAND GLADE RD at HOLLAND GLADE RD	
DUPONT BLVD 11.46 ft N of KINGS HWY	
SUSSEX HWY US13 144.87 ft N of MIDDLEFORD RD	
SUSSEX HWY US13 560.13 ft N of NORMAN ESKRIDGE	
STEIN HWY SR20 12.66 ft W of N PORTER ST	
GARFIELD PKWY SR26 63.02 ft W of TREE TOP LN	
THE CIRCLE US9 75.56 ft W of THE CIRCLE US9	
BEDFORD ST 452.90 ft NW of BRITTINGHAM LN	
CHURCH ST SR54 17.95 ft SE of MAIN ST SR54	
SUSSEX HIGHWAY at BRICKYARD RD	

Note: All data presented is preliminary information, based on data from DelDOT's Crash Analysis Reporting System, accessed 4/2026, and staff tracking data.



Delaware Strategic Highway Safety Plan

Emphasis Area 6:

Motorcycle Crashes

January 1, 2025 - December 31, 2025

- Serious Injury Crash
- Fatal Crash

NEW CASTLE COUNTY	
RAMP TO DE 52 EB 164.27 ft W of KENNETT PK SR52	
PULASKI HWY US40 40.55 ft NE of FIR AVE	
CHESTNUT HILL RD SR4 at KINGSTON RD N	
WEST AVE 70.43 ft SW of FIFTH ST	
STATURE DR 185.43 ft SW of STATURE COURT	
BRACKENVILLE RD 297.52 ft E of DENNIS LN	
LANCASTER PK SR48 505.09 ft SE of CENTRE RD SR141	
I495 185.63 ft W of NEW CASTLE AVE SR9	
FOULK RD SR261 at PEMBREY PL And CHATHAM DR	
I-95 195 339.74 ft E of RAMP	
I495 29.82 ft NE of RAMP 629-5 EXIT 4	
OLD BALTIMORE PK 140.23 ft SW of COOCHS BRIDGE RD	
NEW CASTLE AVE SR9 285.43 ft S of MOREHOUSE DR	
BEAR CORBITT RD SR7 32.76 ft N of RED LION RD SR71	
N DUPONT HWY US13 37.03 ft SW of MINQUADALE BLVD	
MALL RD SR7 17.39 ft NW of RAMP	
CHRISTIANA MALL - RAMP 549.77 ft S of MALL RD SR7	
CAPITOL TRAIL SR2 261.39 ft SW of CORDELE RD	
LIMESTONE RD SR7 at LIMESTONE RD SR7	
SR1 471.95 ft N of RAMP	
OGLETOWN STANTON RD SR4 at OGLETOWN STANTON RD	
I-95 195 434.86 ft SW of EXIT 5	
TAYLORS BRIDGE RD 392.40 ft NW of FIELDSBORO RD	
US301 168.64 ft E of HYETTS CORNER RD	
SR1 377.18 ft SE of LOREWOOD GROVE RD	
SUMMIT BRIDGE RD 0.21 mi N of OLD SCHOOL HOUSE RD	
MARKET ST US13B 25.71 ft SW of THIRTY THIRD ST	
LINCOLN ST SR2 11.29 ft NE of ELM ST	
PARK DR S at PARK DR S And N WEST ST	
PROVIDENCE AVE at PROVIDENCE AVE	
LANFORD RD 17.54 ft W of EDINBURGH DR	
MAIN ST SR299 15.16 ft E of GLOUCESTER BLVD	
BASIN RD SR141 193.13 ft N of W JUSTIS ST SR4	
I295 646.38 ft E of RAMP 611-1 US40	
CHESAPEAKE CITY RD 810.35 ft W of PILOT DR	
KENT COUNTY	
OLD BEACH RD at BARRETTTS CHAPEL RD	
WALNUT SHADE RD SR10A 0.44 mi S of RISING SUN RD	
WESTVILLE RD 268.11 ft NE of BIG DITCH RD	
ROSE BOWL RD at ROSE BOWL RD	
SMYRNA LEIPSIC RD 0.49 mi E of BIG OAK RD	
WHITE OAK RD 742.55 ft SW of GARRISON OAK DR	
N CHURCH ST 11.75 ft N of LUCIA CIRCLE	
THICKET RD 312.90 ft NW of PICKETT LN	
PEACHTREE RUN 197.55 ft S of FOX HOLLOW DR	
GOVERNOR BLVD 144.82 ft SW of SENATOR AVE	
BUFFALO RD 0.69 mi SW of EXIT 88 - RAMP 709-3	
S DUPONT HWY 235.11 ft S of UPPER KING RD US13A	
CATTAIL BRANCH RD 501.15 ft N of HIGH STUMP RD	
BAY RD SR1 297.31 ft S of EXIT 88 - RAMP 709-7	
SR1 679.51 ft N of N LITTLE CREEK RD SR8	
MT FRIENDSHIP RD SR15 0.53 mi SE of BRYN ZION RD	
DINAHS CORNER RD at PEARSONS CORNER RD	
SR1 1.09 mi S of BIG OAK RD	
N DUPONT HWY US13 974.45 ft SE of CEDAR CHASE DR	
ROOSEVELT AVE 449.65 ft E of S DUPONT HWY US13	
FORREST AVE SR8 397.75 ft E of HEATHERFIELD WAY	
S LITTLE CREEK RD 31.98 ft E of BARRISTER PL	
N DUPONT HWY US13	
CORN CRIB RD 281.38 ft NW of MESSICKS RD	
SUSSEX COUNTY	
COUNTY SEAT HWY US9 10.56 ft SW of LITTLE ST	
FENWICK RD SR54 at SAND COVE RD	
CENTRAL AVE 241.53 ft SW of SUBSTATION RD	
BAY FARM RD 591.92 ft E of JOHN J WILLIAMS HWY	
WILLIAMSVILLE RD 0.40 mi SE of FENWICK RD SR54	
PATRIOTS WAY at AVE OF HONOR	
SUSSEX HWY US13 207.90 ft S of ONEALS RD	
COUNTY SEAT HWY 298.17 ft NE of DUKES LUMBER RD	
RUM BRIDGE RD 185.52 ft SE of REMENTER RD	
STATE FOREST RD 28.28 ft S of DEER FOREST RD	
HIDDEN MEADOW LN 20.76 ft N of LINDALE RD	
SHARPTOWN RD SR24 152.53 ft SW of DICKERSON RD	
COASTAL HWY SR1 865.91 ft SE of KINGS HWY	
JOHN J WILLIAMS HWY at JOHN J WILLIAMS HWY	
JOHN J WILLIAMS HWY 59.71 ft S of HOLLY LAKE RD	
COASTAL HWY SR1 at NEW RD	
COASTAL HWY SR1 0.28 mi NW of BRICK GRANARY RD	
JOHN J WILLIAMS HWY 178 ft NE of MULBERRY KNOLL RD	
COASTAL HWY SR1 887.28 ft SE of POSTAL LN	
DARTMOUTH DR 26.31 ft SW of COASTAL HWY SR1	
REHOBOTH AVE SR1A 161.06 ft W of WASHINGTON ST	
JOHN J WILLIAMS HWY SR24 1.10 mi SW of RETZ LN	
COASTAL HWY SR1 811.77 ft NW of HOLLAND GLADE RD	
COASTAL HWY SR1 0.34 mi SE of AIRPORT RD	
SE FRONT ST at SE FRONT ST SR36 And MARSHALL ST	
REHOBOTH AVE 332.59 ft E of STATE RD SR1B	
COASTAL HWY SR1 67.31 ft S of INDIAN ST	
MONROE ST at MONROE ST And HOUSTON AVE	
BEACH HWY at BEACH HWY	
DUPONT BLVD at CENTREVIEW DR	
CAMP BARNES RD at CAMP BARNES RD	
MILLSBORO HWY at BETHEL RD	

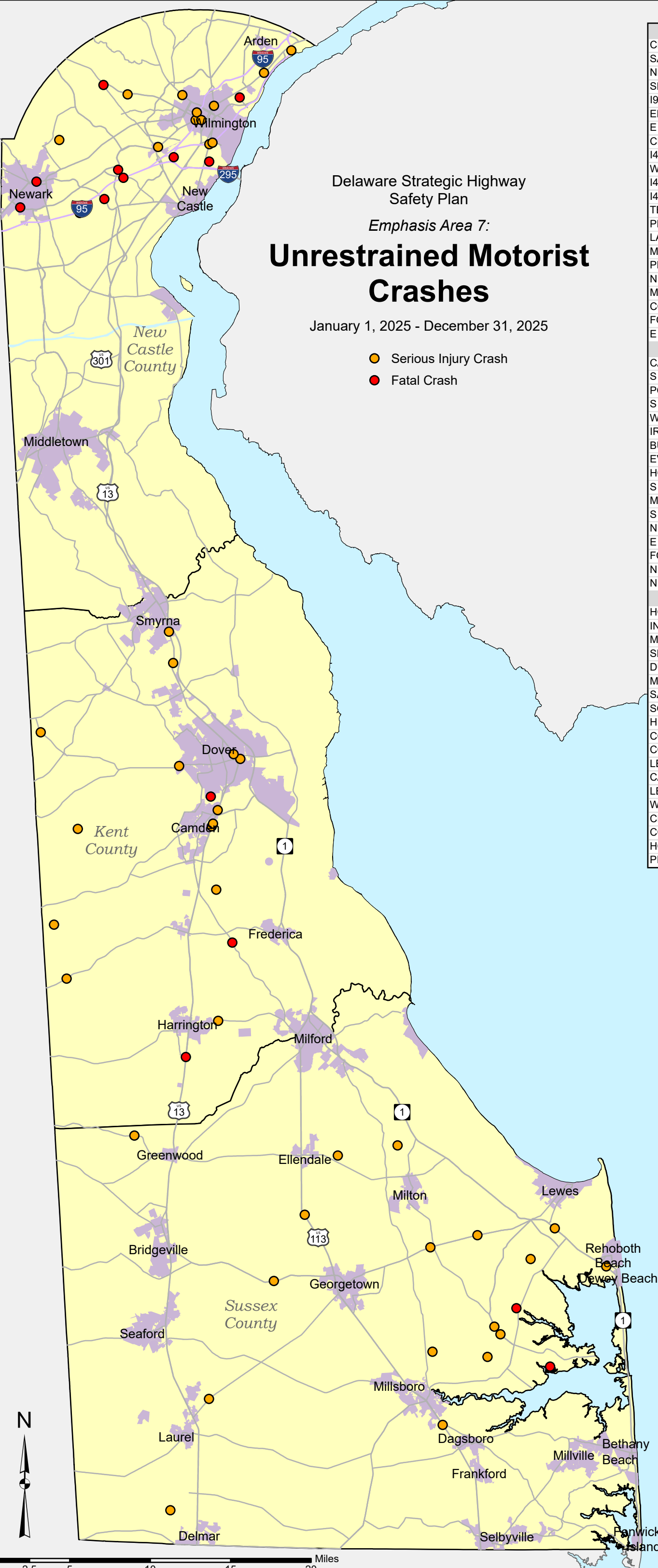
Note: All data presented is preliminary information, based on data from DelDOT's Crash Analysis Reporting System, accessed 4/2026, and staff tracking data.

Delaware Strategic Highway Safety Plan

Emphasis Area 7: Unrestrained Motorist Crashes

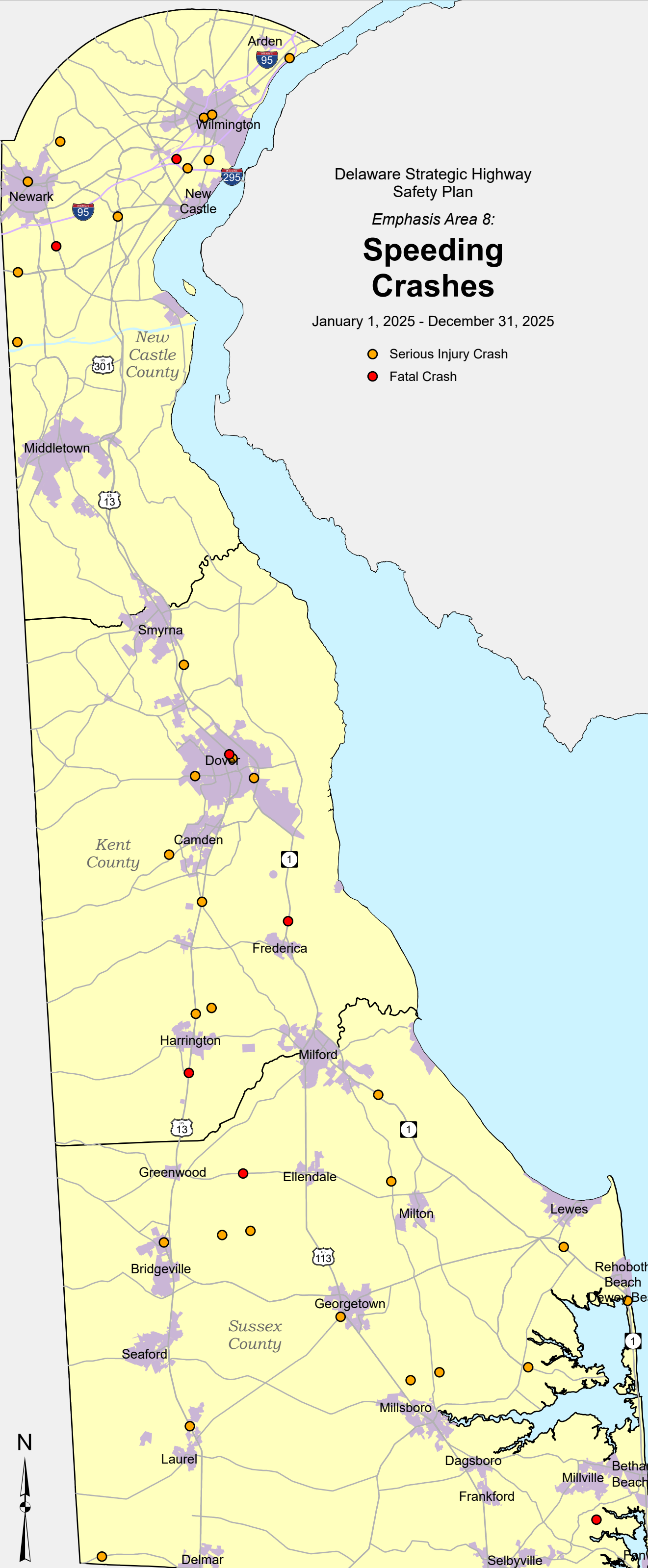
January 1, 2025 - December 31, 2025

- Serious Injury Crash
- Fatal Crash



NEW CASTLE COUNTY
CHRISTIANA RD 474.55 ft SE of CHRISTIANA RD SR273
SALEM CHURCH RD 0.19 mi S of I95
NEWPORT GAP PK SR41 396.59 ft SE of BISHOP DR
SR7 934.27 ft S of OGLETOWN STANTON RD SR4
I95 191.68 ft W of CHURCHMANS RD SR58
EDGEMOOR RD SR3 147.23 ft SE of WESTVIEW RD
E MAIN ST SR273 63.01 ft W of HAINES ST
CHRISTINA PKWY 313.77 ft W of CHRISTINA PKWY
I495 113.45 ft N of I-95
WEST AVE 70.43 ft SW of FIFTH ST
I495 160.13 ft S of PHILADELPHIA PK INTERCHANGE
I495 22.76 ft E of NEW CASTLE AVE SR9
TERMINAL AVE INTERCHANGE 634.13 ft NE of I495
PHILADELPHIA PK 146.36 ft NE of CLEARVIEW AVE
LANCASTER PK SR48 59.28 ft W of LANCASTER PK SR48
MARYLAND AVE SR4 at EXIT 6 And ADAMS ST
PENNSYLVANIA AVE SR52 166.69 ft SE of TOWER RD
N VANBUREN ST at N VANBUREN ST
MLK JR MEM HWY 46.13 ft SE of N WEST ST
CONCORD AVE at CONCORD AVE
FOX DEN RD 0.55 mi W of POLLY DRUMMOND HILL RD
E JUSTIS ST SR4 18.93 ft W of N AUGUSTINE ST
KENT COUNTY
CANTERBURY RD SR15 18.63 ft SE of ROESVILLE RD
S DUPONT HWY US13 11.78 ft N of TOWER HILL RD
POW/MIA PKWY 0.24 mi E of NEW BURTON RD
S DUPONT HWY US13 220.84 ft N of ACCESS RD
WESTVILLE RD 274.02 ft NE of SANDY BEND RD
IRISH HILL RD 0.56 mi SW of FOX CHASE RD
BURNITE MILL RD SR12 545.85 ft SW of TWO MILE RD
EVERETTS CORNER RD 356.77 ft SE of GIBBS CHAPEL RD
HOLLY SPRING RD 276.78 ft SW of LORDS CORNER RD
S DUPONT HWY US13
MILFORD-HARRINGTON HWY 80.34 ft E of LUCKY EST DR
S DUPONT HWY US13 307.01 ft S of CABOOSE RD
N DUPONT HWY US13 96.09 ft S of FAIRWAYS CIRCLE
E LOOCKERMAN ST 639.30 ft SW of LOOCKERMAN COURT
FORREST AVE SR8 976.68 ft NE of ARTIS DR
N DUPONT HWY US13
N DUPONT HWY US13 15.72 ft S of S CARTER RD
SUSSEX COUNTY
HOLLYMOUNT RD 839.35 ft W of JOHN J WILLIAMS HWY
INDIAN MISSION RD SR5 0.61 mi SE of CANNON RD
MOUNT JOY RD 834.33 ft W of CANNON RD
SEASHORE HWY SR18 0.38 mi E of RUM BRIDGE RD
DUPONT BLVD US113 168.36 ft W of MOLLY FIELD RD
MOUNT JOY RD 0.40 mi W of OAK ST
SAINT GEORGE RD 473.33 ft N of BLACK BIRD RD
SOLD STATE RD 153.13 ft N of DUPONT BLVD US113
HICKMAN RD SR16 0.28 mi W of WOODBRIDGE RD
COUNTY SEAT HWY US9 369.67 ft SW of FIRE TOWER RD
COASTAL HWY SR1 865.91 ft SE of KINGS HWY
LEWES-GEORGETOWN HWY US9 759.32 ft E of JOSEPHS RD
CANNON RD at CANNON RD And INDIAN MISSION RD SR5
LEWES-GEORGETOWN HWY 15.57 ft W of PRETTYMAN RD
WARD RD 0.53 mi SW of CEDAR GROVE RD
CEDAR CREEK RD 0.66 mi N of REYNOLDS POND RD
COASTAL HWY SR1 11.15 ft SE of SCARBOROUGH AVE EXT
HOLLY TREE RD 205.11 ft S of REYNOLDS POND RD
PINEY CREST LN at PINEY CREST LN

Note: All data presented is preliminary information, based on data from DeIDOT's Crash Analysis Reporting System, accessed 4/2026, and staff tracking data.



Delaware Strategic Highway Safety Plan

Emphasis Area 8:

Speeding Crashes

January 1, 2025 - December 31, 2025

- Serious Injury Crash
- Fatal Crash

NEW CASTLE COUNTY
SUNSET LAKE RD SR72 968.84 ft S of REYBOLD RD
I495 113.45 ft N of I-95
GOV PRINTZ BLVD EXT 34.95 ft NE of GOV PRINTZ BLVD
PLEASANT VALLEY RD 17.55 ft N of PULASKI HWY US40
BEAR CHRISTIANA RD SR7
NEW CASTLE AVE SR9 811.78 ft N of MOREHOUSE DR
DUPONT PKWY US13 26.54 ft SW of RAMP 611-8 US40
FOURTH ST SR9 at FOURTH ST SR9 And N JEFFERSON ST
KING ST US13B
W CLEVELAND AVE at W CLEVELAND AVE
FOX DEN RD 0.55 mi W of POLLY DRUMMOND HILL RD
CHESAPEAKE CITY RD 810.35 ft W of PILOT DR
KENT COUNTY
OLD BEACH RD at BARRETTS CHAPEL RD
S DUPONT HWY US13 11.78 ft N of TOWER HILL RD
THICKET RD 312.90 ft NW of PICKETT LN
WINKLER RD 531.77 ft NW of CARPENTER BRIDGE RD
S DUPONT HWY 235.11 ft S of UPPER KING RD US13A
S DUPONT HWY US13 0.98 mi N of DELAWARE AVE
SR1 1.09 mi S of BIG OAK RD
N DUPONT HWY US13 26.02 ft NW of LAKEVIEW DR
FORREST AVE SR8 397.75 ft E of HEATHERFIELD WAY
S LITTLE CREEK RD 31.98 ft E of BARRISTER PL
NORTH DUPONT HWY at JEFFERIC BLVD
SUSSEX COUNTY
COUNTY SEAT HWY US9 10.56 ft SW of LITTLE ST
PATRIOTS WAY at AVE OF HONOR
MOUNT JOY RD 0.40 mi W of OAK ST
REDDEN RD 30.93 ft E of OAK RD
BLACKWATER BRANCH RD 160.38 ft SE of DELMAR RD
REDDEN RD 430 ft W of CHAPLAINS CHAPEL RD
COASTAL HWY SR1 865.91 ft SE of KINGS HWY
LONG NECK RD SR23 0.33 mi W of SCHOOL LN
ISAACS RD SR30 0.86 mi N of BEACH HWY SR16
COASTAL HWY SR1 15.63 ft SE of BRICK GRANARY RD
N MAIN ST 57 ft N of JOHN ST
SUSSEX HWY US13 0.42 mi NW of DISCOUNT LAND RD
COASTAL HWY SR1 40.71 ft S of MCKINLEY ST
BEACH HWY at BEACH HWY
CAMP BARNES RD at CAMP BARNES RD

Note: All data presented is preliminary information, based on data from DelDOT's Crash Analysis Reporting System, accessed 4/2026, and staff tracking data.